

SUBSTITUTE ORDINANCE
NO. 1061

AN ORDINANCE amending King County Zoning Code Resolution No. 25789, as amended, by amending the Zoning Map thereof reclassifying certain property thereon at the request of

FRANK MATSUMOTO, ET AL,

Department of Planning File No. 206-71-P.

BE IT ORDAINED BY THE COUNCIL OF KING COUNTY

SECTION 1. Frank Matsumoto, et al petitioned January 22, 1971 that the property described in Section 3 below be reclassified from S-R to M-L and this application was assigned Department of Planning File No. 206-71-P.

SECTION 2. The report and recommendation of the Department of Planning was transmitted to the Zoning and Subdivision Examiner March 2, 1971 and hearing was held by the Examiner on this matter March 9, 1971. The attached report of the Examiner was filed with the Clerk of the King County Council March 24, 1971.

SECTION 3. The legal description of the property reclassified is attached as Appendix A and is hereby made a part of this ordinance. The above described property is shown on the attached map, designated as Appendix B and is hereby made a part of this ordinance.

SECTION 4. The King County Council does hereby amend King County Zoning Code Resolution No. 25789, as amended, by reclassifying that property described and shown in Section 3 above, Appendices A and B, to M-P and directs that Area Map No. E 31-23-3 be modified to so designate.

1 INTRODUCED AND READ for the first time this 29th day
2 of November, 1971.

3 PASSED at a regular meeting of the King County Council
4 this 6th day of December, 1971.

5 KING COUNTY COUNCIL
6 KING COUNTY, WASHINGTON

7 TRACY OWEN
VICE Chairman

8 ATTEST:

9 LEE KRAFT
Clerk of the Council

10 DEEMED ENACTED WITHOUT
11 COUNTY EXECUTIVE'S SIGNATURE.

12 APPROVED this _____ day of DATED: Dec 16, 1971.

13 _____
King County Executive

14
15
16
17
18
19
20
21
22
23
24
25
26
27
28
29
30

FILE: 206-71-P

APPENDIX A

LEGAL DESCRIPTION

The Southeast Quarter of the Southeast Quarter of the Southeast Quarter, Section 31, Township 23 North, Range 3 East, W.M., Less County Roads.

APPENDIX B

Applicant: FRANK MATSUMOTO, ET AL.
Request: SR to MP
STR: 31-23-3



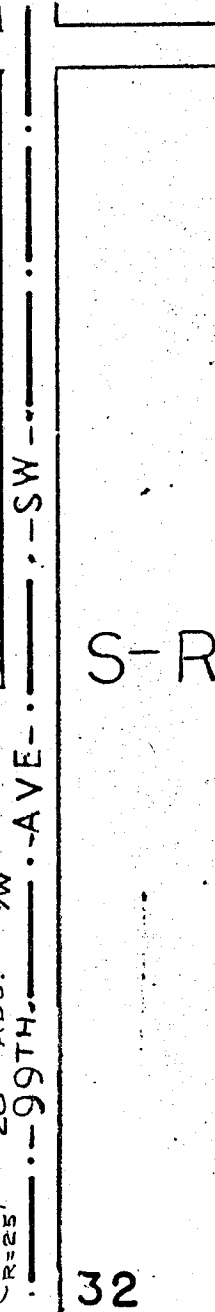

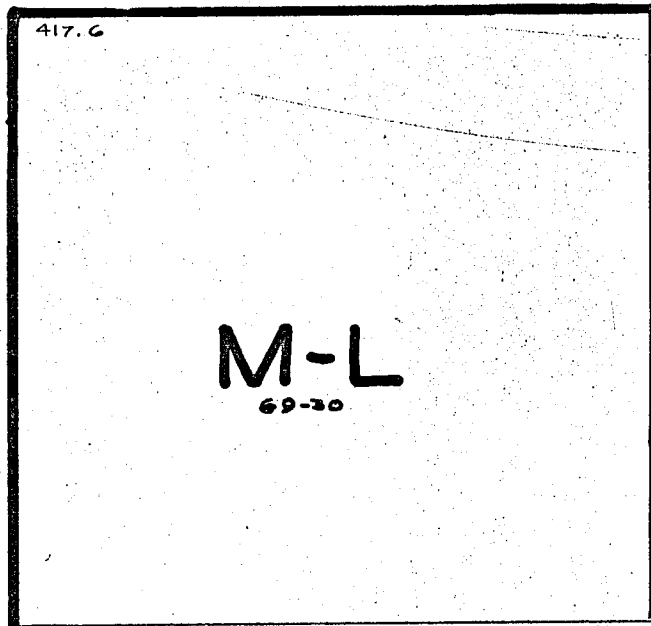
Proposed Reclassification



SW 188TH

ST.

S-R



S.W. 192ND ST.

15' ADD. R/W

31 32

